

2021 Cycle for Shelter 15 Mile Fun Ride
























Rest Stop Information

1. Dunkin' - 407 Amesbury Road, Haverhill, MA 01830 | Mile 11.6
2. Biggart Ice Cream - 506 Amesbury Road, Haverhill, MA 01830 | Mile 11.8

For assistance or to report an emergency...

Call 351-215-1469

2021 Cycle for Shelter 15 Mile Fun Ride

Num	Dist	Type	Note	Next
1.	0.0		Start of route	0.1
2.	0.1		Right out of parking lot	0.2
3.	0.3		Sharp left onto Kenoza St	0.4
4.	0.7		Slight left onto Centre St	0.2
5.	0.8		Left onto Middle Rd	1.5
6.	2.4		Right onto MA-110 E/Amesbury Rd	0.9
7.	3.3		Right onto Amesbury Line Rd	0.8
8.	4.0		Slight right onto Old Amesbury Line Rd	0.3
9.	4.4		Slight right onto Merrimac Rd	0.0
10.	4.4		Slight right onto E Broadway	3.9
11.	8.3		Right onto Kenoza St	2.4
12.	10.7		Right onto Elliot St	0.5
13.	11.2		Right onto Amesbury Rd (watch for police detail at entrance to I495-N)	0.4
14.	11.6		Bathroom @ Dunkin'	0.2
15.	11.8		Ice Cream Rest Stop @ Biggart	0.5
16.	12.3		Right onto Middle Rd	1.5
17.	13.9		Right onto Centre St	0.2
18.	14.0		Continue onto Kenoza St	0.4
19.	14.4		Sharp right towards NECC	0.2
20.	14.6		Left towards the finish! Congratulations!	0.1
21.	14.7		End of route	0.0

14.7 miles. +613/-613 feet